

SECTION OF PAVEMENT AT A-A
Scale 1"=3'

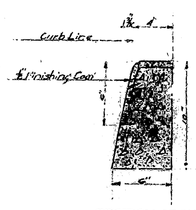

SECTION OF CURB
Scale 1½"=1'

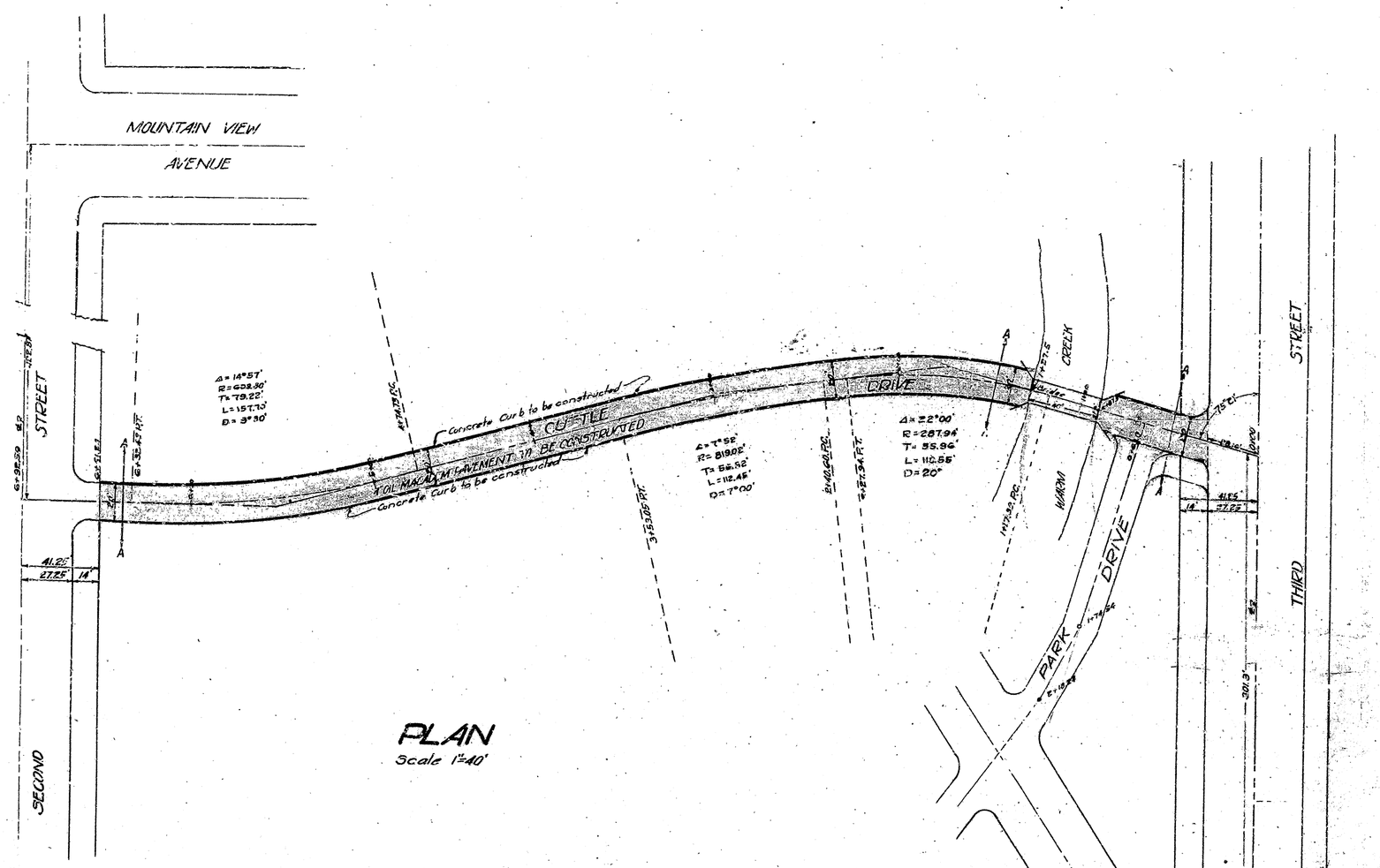

PLAN
Scale 1"=40'

SHEET NO. 1
PLAN NO. 328

FOR THE IMPROVEMENT OF
CUTTLE DRIVE
BETWEEN
SECOND STREET AND THIRD STREET
IN
MEADOWBROOK PARK
CITY OF SAN BERNARDINO CALIF

March-1927

C. E. Johnson
City Engineer
W. H. Rogers
Supt of Parks

N

FILED

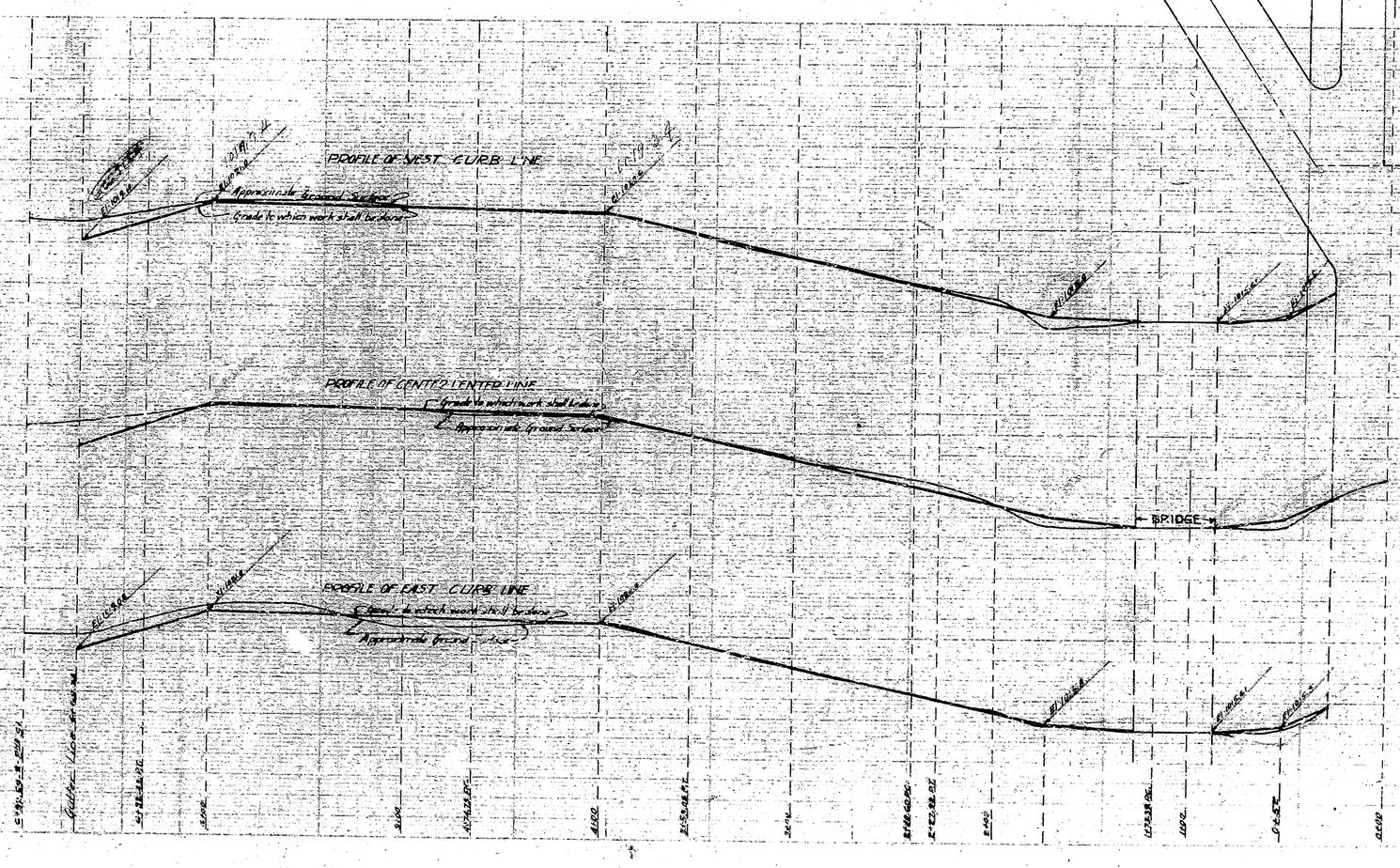

LEGEND
"on in" means inch or inches
"on ft" means foot or feet
El means Elevation
℄ means Center Line
4" Macadam Pavement to be Constructed shown thus on Plan
Concrete Curb to be constructed shown thus on Plan
Section thus in Section Index

Note:
All elevations in Red ink are in feet and above a datum which is 1084.78 ft below the City Bench Mark established by Ordinance No. 903 of the City of San Bernardino, Calif.

PROFILE

Black Line shows Approximate Ground Surface
Red Line shows Grade to which work shall be done

Scale Horizontal 1"=40'
Vertical 1"=4'